




PLAN FORM 6 (2017)	DEPOSITED PLAN ADMINISTRATION SHEET	Sheet 1 of 2 sheet(s)
<div>Registered:  05/03/2024</div> <div>Title System: TORRENS</div>	<div>Office Use Only</div> <div>DP1302794</div> <div>Office Use Only</div>	
<b>PLAN OF CONSOLIDATION OF LOTS 1, 2 &amp; 3 DP197295</b>	LGA: GOULBURN MULWAREE Locality: GOULBURN Parish: GOULBURN County: ARGYLE	
<div>Survey Certificate</div> <p>I, Gilbert Anthony Flood, of po Box 142 GOULBURN NSW 2580 a surveyor registered under the <i>Surveying and Spatial Information Act 2002</i>, certify that:</p> <p>*(a) The land shown in the plan was surveyed in accordance with the <i>Surveying and Spatial Information Regulation 2017</i>, is accurate and the survey was completed on 10/01/2024</p> <p>*(b) The part of the land shown in the plan being ..... was surveyed in accordance with the <i>Surveying and Spatial Information Regulation 2017</i>, the part surveyed is accurate and the survey was completed on ..... the part not surveyed was compiled in accordance with that Regulation</p> <p>*(c) The land shown in this plan was compiled in accordance with the <i>Surveying and Spatial Information Regulation 2017</i>.</p> <p>Datum Line: 'X'-'Y'</p> <p>Type: *Urban/*Rural</p> <p>The terrain is *Level-Undulating / *Steep-Mountainous.</p> <p>Signature:  Dated: 10/01/2024</p> <p>Surveyor Identification: 1047 Surveyor registered under the <i>Surveying and Spatial Information Act 2002</i></p> <p>*Strike out inappropriate words. **Specify the land actually surveyed or specify any land shown in the plan that is not the subject of the survey.</p>	<div>Crown Lands NSW/Western Lands Office Approval</div> <p>I, ..... (Authorised Officer) in approving this plan certify that all necessary approvals in regard to the allocation of the land shown herein have been given.</p> <p>Signature: ..... Date: ..... File Number: ..... Office: .....</p> <div>Subdivision Certificate</div> <p>I, *Authorised Person/*General Manager/*Accredited Certifier, certify that the provisions of s.6.15 of the <i>Environmental Planning and Assessment Act 1979</i> have been satisfied in relation to the proposed subdivision, new road or reserve set out herein.</p> <p>Signature: ..... Accreditation number: ..... Consent Authority: ..... Date of endorsement: ..... Subdivision Certificate number: ..... File number: .....</p> <p>*Strike through if inapplicable.</p>	
Plans used in the preparation of survey/compilation: DP159570 DP151056 DP160457 DP195936 DP197295 DP221403 DP450876 DP562537 DP744410 DP770021 DP784934 DP797506 DP997634 DP1037596 DP1063181 DP1085551 DP1220977 FIELD NOTES BY FLOOD & POIDEVIN SURVEYORS DATED 23/10/2002 (REF - 19795) SURVEY IDENTIFICATION REPORT BY FLOOD & POIDEVIN SURVEYORS DATED 8/11/2002 (REF - 19795)	Statements of intention to dedicate public roads, create public reserves and drainage reserves, acquire/resume land.  CONSENT OF ADJOINING OWNER OF LOT 1 DP997634 FURNISHED	
Surveyor's Reference: P885	Signatures, Seals and Section 88B Statements should appear on PLAN FORM 6A	

PLAN FORM 6A (2017)

DEPOSITED PLAN ADMINISTRATION SHEET

Sheet 2 of 2 sheet(s)

Registered:  05/03/2024

Office Use Only

PLAN OF CONSOLIDATION OF LOTS 1, 2 & 3 DP197295

Subdivision Certificate number: .....  
Date of Endorsement: .....

Office Use Only


DP1302794

This sheet is for the provision of the following information as required:

- A schedule of lots and addresses - See 60(c) SSI Regulation 2017
- Statements of intention to create and release affecting interests in accordance with section 88B Conveyancing Act 1919
- Signatures and seals- see 195D Conveyancing Act 1919
- Any information which cannot fit in the appropriate panel of sheet 1 of the administration sheets.


STREET ADDRESSES				
LOT No.	STREET No.	STREET NAME	STREET TYPE	LOCALITY
1	26	LITHGOW	STREET	GOULBURN

EXECUTED by and on behalf of BURROWS FACILITATOR PTY LTD (ACN 607 156 329) by its duly authorised officers in accordance with section 127 of the Corporations Act 2001 (Cth):

  
Signature of Authorised Officer

JUDITH MICALLEF  
Name of Authorised Officer (PRINT)

DIRECTOR  
Office Held (PRINT)

  
Signature of Authorised Officer

JAMES MICALLEF  
Name of Authorised Officer (PRINT)

DIRECTOR  
Office Held (PRINT)

If space is insufficient use additional annexure sheet

Surveyor's Reference: P885